

This document provides a summary of the water right data in the original consent order for this subfile as well as any amendments and corrections to the consent order. In the event there is a discrepancy between a description of water rights set forth in this document and the specific Court order that determines that right, the specific Court order is controlling.

Subfile No.: **21.27.19-B**

Court No.: **CV-WH-03-552**

CID Assessment Number: **530-00-00-00-01, 530-02-00-00-01, 530-03-00-00-01**

Date of Filing of Original Consent Order: **May 08, 2006**

Defendants: **BETTY J. FORREST TRUSTEE
RICHARD J. FORREST TRUSTEE
RICHARD J., AND BETTY J. FORREST, REV TRUST UTA 2/19/1993**

A. IRRIGATED LANDS (Surface Water & Supplemental Groundwater Combined):

a. **Office of the State Engineer File No(s):** 6, C-1802-B

b. **Priority:**

Supplemental Right: C-01802-B: October 31, 1942

Surface Water Right: Carlsbad Irrigation District Main Canal: As set forth in Part B of this Appendix.

c. **Source:**

Shallow Groundwater.

Surface waters of the Pecos River Stream System.

d. **Purpose of Use:**

For irrigation, and for domestic and livestock watering uses incidental to irrigation use.

e. **Point(s) of Diversion:**

Well No.: C-01802

Location: As set forth in Part G of this Appendix.

Ditch Name: Carlsbad Irrigation District Main Canal

Location: As set forth in Part G of this Appendix

f. **Location and Amount of Irrigated Acreage:**

Section 19, Township 21S, Range 27E, N.M.P.M.

Pt. SW $\frac{1}{4}$ 42.42 acres

Pt. SE $\frac{1}{4}$ 5.23 acres

Total: 47.65 acres (Supplemental)

As shown on the attached revised Hydrographic Survey Map for Subfile No. 21.27.19-B, and the CID Section Hydrographic Survey Map Sheet No. 37 (1999-2011), included in Part F of this Appendix, representing the Court record as of the date of the filing of this Decree.

g. **Amount of Water:**

As set forth in Part B of this Appendix.

B. IRRIGATED LANDS (Surface Water Only):

a. **Office of the State Engineer File No(s):** 6

b. **Priority:**

Surface Water Right: Carlsbad Irrigation District Main Canal: As set forth in Part B of this Appendix.

c. **Source:**

Surface waters of the Pecos River Stream System.

d. **Purpose of Use:**

For irrigation, and for domestic and livestock watering uses incidental to irrigation use.

e. **Point(s) of Diversion:**

Ditch Name: Carlsbad Irrigation District Main Canal

Location: As set forth in Part G of this Appendix

f. **Location and Amount of Irrigated Acreage:**

Section 19, Township 21S, Range 27E, N.M.P.M.

Pt. SW $\frac{1}{4}$ 5.70 acres

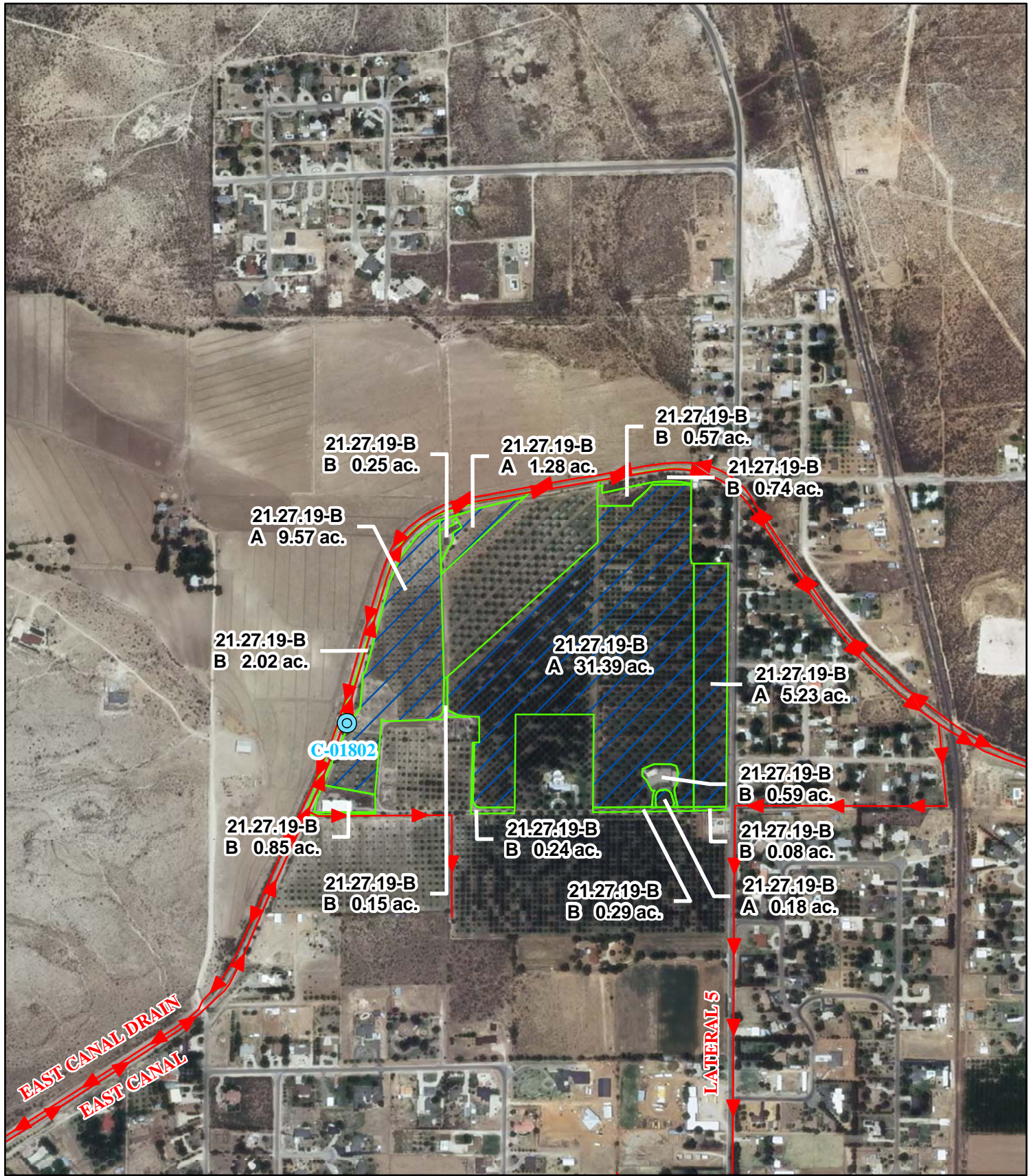
Pt. SE $\frac{1}{4}$ 0.08 acres

Total: 5.78 acres







As shown on the attached revised Hydrographic Survey Map for Subfile No. 21.27.19-B, and the CID Section Hydrographic Survey Map Sheet No. 37 (1999-2011), included in Part F of this Appendix, representing the Court record as of the date of the filing of this Decree.

g. **Amount of Water:**


As set forth in Part B of this Appendix.



Legend

-  Point of Diversion
-  Canals / Ditches
- Tract Boundaries**
-  Surface Water Only
-  Supplemental Groundwater
-  Reservoir / Pond
-  No Right

2009 Digital Orthophotography
 Grid Interval = 1000
 Scale 1" = 700'
 1:8,400




STATE OF NEW MEXICO
Office of the State Engineer
 John R. D'Antonio, Jr., P.E., State Engineer

Pecos River Stream System
Carlsbad Irrigation District
 Hydrographic Survey
 Township 21

Richard J. & Betty J.
 Forrest Trust
 Subfile 21.27.19-B

12/16/2010

 D.D. PAE