

This document provides a summary of the water right data in the original consent order for this subfile as well as any amendments and corrections to the consent order. In the event there is a discrepancy between a description of water rights set forth in this document and the specific Court order that determines that right, the specific Court order is controlling.

Subfile No.: **21.27.19-C**

Court No.: **CV-WH-03-553**

CID Assessment Number: **530-03-00-00-01, 530-02-00-00-01, 530-00-00-00-01**

Date of Filing of Original Consent Order: **May 08, 2006**

Defendants: **BETTY J. FORREST TRUSTEE  
RICHARD J. FORREST TRUSTEE  
RICHARD J., AND BETTY J. FORREST, REV TRUST UTA 2/19/1993**

**A. IRRIGATED LANDS (Surface Water & Supplemental Groundwater Combined):**

a. **Office of the State Engineer File No(s):** 6, C-1802-B

b. **Priority:**

Supplemental Right: C-01802-B: October 31, 1942

Surface Water Right: Carlsbad Irrigation District Main Canal: As set forth in Part B of this Appendix.

c. **Source:**

Shallow Groundwater.

Surface waters of the Pecos River Stream System.

d. **Purpose of Use:**

For irrigation, and for domestic and livestock watering uses incidental to irrigation use.

e. **Point(s) of Diversion:**

Well No.: C-01802

Location: As set forth in Part G of this Appendix.

Ditch Name: Carlsbad Irrigation District Main Canal

Location: As set forth in Part G of this Appendix

f. **Location and Amount of Irrigated Acreage:**

Section 19, Township 21S, Range 27E, N.M.P.M.

Pt. SW<sup>1</sup>/<sub>4</sub>

4.36 acres

Total: 4.36 acres ( Supplemental )

As shown on the attached revised Hydrographic Survey Map for Subfile No. 21.27.19-C, and the CID Section Hydrographic Survey Map Sheet No. 37 (1999-2011), included in Part F of this Appendix, representing the Court record as of the date of the filing of this Decree.

g. **Amount of Water:**

As set forth in Part B of this Appendix.

**B. IRRIGATED LANDS (Surface Water Only):**

a. **Office of the State Engineer File No(s):** 6

b. **Priority:**  
Surface Water Right: Carlsbad Irrigation District Main Canal: As set forth in Part B of this Appendix.

c. **Source:**  
Surface waters of the Pecos River Stream System.

d. **Purpose of Use:**  
For irrigation, and for domestic and livestock watering uses incidental to irrigation use.

e. **Point(s) of Diversion:**  
Ditch Name: Carlsbad Irrigation District Main Canal  
Location: As set forth in Part G of this Appendix

f. **Location and Amount of Irrigated Acreage:**  
Section 19, Township 21S, Range 27E, N.M.P.M.  
Pt. SW¼







	1.51 acres
Total:	<u>1.51 acres</u>

As shown on the attached revised Hydrographic Survey Map for Subfile No. 21.27.19-C, and the CID Section Hydrographic Survey Map Sheet No. 37 (1999-2011), included in Part F of this Appendix, representing the Court record as of the date of the filing of this Decree.

g. **Amount of Water:**  
As set forth in Part B of this Appendix.



**Legend**

-  Point of Diversion
-  Canals / Ditches
- Tract Boundaries**
-  Surface Water Only
-  Supplemental Groundwater
-  Reservoir / Pond
-  No Right

2009 Digital Orthophotography

Grid Interval = 1000

Scale 1" = 300'

1:3,600



**STATE OF NEW MEXICO**

*Office of the State Engineer*

John R. D'Antonio, Jr., P.E., State Engineer

**Pecos River Stream System  
Carlsbad Irrigation District**

Hydrographic Survey

Township 21

D.D.

Richard J. & Betty J.

Forrest Trust

Subfile 21.27.19-C

12/16/2010



PAE