

This document provides a summary of the water right data in the original consent order for this subfile as well as any amendments and corrections to the consent order. In the event there is a discrepancy between a description of water rights set forth in this document and the specific Court order that determines that right, the specific Court order is controlling.

Subfile No.: **21.27.19-Y**

Court No.: **CV-WH-03-575**

CID Assessment Number: **413-01-02-00-01**

Date of Filing of Original Consent Order: **March 07, 2007**

Defendants: **KATHY D. PITTS  
RICHARD L. PITTS**

**A. IRRIGATED LANDS (Surface Water Only):**

a. **Office of the State Engineer File No(s):** 6

b. **Priority:**

Surface Water Right: Carlsbad Irrigation District Main Canal: As set forth in Part B of this Appendix.

c. **Source:**

Surface waters of the Pecos River Stream System.

d. **Purpose of Use:**

For irrigation, and for domestic and livestock watering uses incidental to irrigation use.

e. **Point(s) of Diversion:**

Ditch Name: Carlsbad Irrigation District Main Canal

Location: As set forth in Part G of this Appendix

f. **Location and Amount of Irrigated Acreage:**

Section 19, Township 21S, Range 27E, N.M.P.M.

Pt. SE¼ and Lot 34, La Huerta Circle Drive Addition 0.28 acres

Total: 0.28 acres

As shown on the attached revised Hydrographic Survey Map for Subfile No. 21.27.19-Y, and the CID Section Hydrographic Survey Map Sheet No. 37 (1999-2011), included in Part F of this Appendix, representing the Court record as of the date of the filing of this Decree.

g. **Amount of Water:**

As set forth in Part B of this Appendix.

**B. STACKED WATER RIGHT (Surface Water Only):**

a. **Office of the State Engineer File No(s):** 6

b. **Priority:**

Surface Water Right: Carlsbad Irrigation District Main Canal: As set forth in Part B of this Appendix.

c. **Source:**

CID Inter Se Disclosure

Surface waters of the Pecos River Stream System.

**d. Purpose of Use:**

For irrigation, and for domestic and livestock watering uses incidental to irrigation use.

**e. Point(s) of Diversion:**

Ditch Name: Carlsbad Irrigation District Main Canal

Location: As set forth in Part G of this Appendix

**f. Location and Amount of Irrigated Acreage:**

Section 19, Township 21S, Range 27E, N.M.P.M.

Pt. SE¼ and Lot 34, La Huerta Circle Drive

0.05 acres

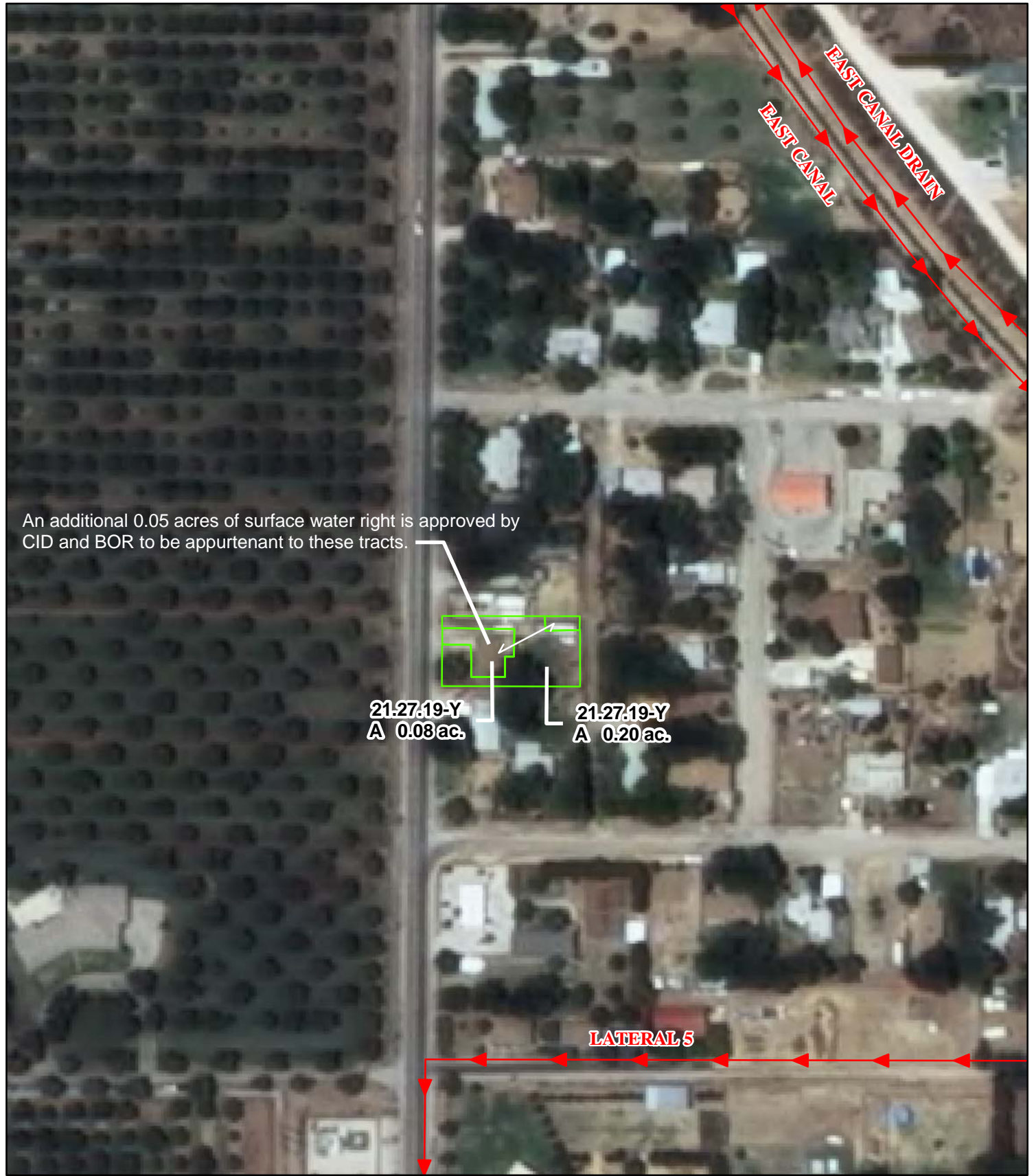
Addition

Total: 0.05 acres ( Stacked )

As shown on the attached revised Hydrographic Survey Map for Subfile No. 21.27.19-Y, and the CID Section Hydrographic Survey Map Sheet No. 37 (1999-2011), included in Part F of this Appendix, representing the Court record as of the date of the filing of this Decree.

**g. Amount of Water:**

As set forth in Part B of this Appendix.









An additional 0.05 acres of surface water right is approved by CID and BOR to be appurtenant to these tracts.

21.27.19-Y  
A 0.08 ac.

21.27.19-Y  
A 0.20 ac.

LATERAL 5

**Legend**

-  Point of Diversion
-  Canals / Ditches
- Tract Boundaries**
-  Surface Water Only
-  Supplemental Groundwater
-  Reservoir / Pond
-  No Right

2009 Digital Orthophotography

Grid Interval = 1000

Scale 1" = 150'

1:1,800



**STATE OF NEW MEXICO**

*Office of the State Engineer*

John R. D'Antonio, Jr., P.E., State Engineer

**Pecos River Stream System  
Carlsbad Irrigation District**

Hydrographic Survey

Township 21

D.D.

Kathy D. &  
Richard L. Pitts  
Subfile 21.27.19-Y

12/16/2010



PAE