

This document provides a summary of the water right data in the original consent order for this subfile as well as any amendments and corrections to the consent order. In the event there is a discrepancy between a description of water rights set forth in this document and the specific Court order that determines that right, the specific Court order is controlling.

Subfile No.: **21.27.30.1-R**

Court No.: **CV-WH-03-649**

CID Assessment Number: **092-01-01-00-01**

Date of Filing of Original Consent Order: **September 26, 2005**

Defendants: **JANE COLEMAN
LAURA MASHAW
MARGARET ROBERTS**

A. IRRIGATED LANDS (Surface Water Only):

- a. **Office of the State Engineer File No(s):** 6
- b. **Priority:**
Surface Water Right: Carlsbad Irrigation District Main Canal: As set forth in Part B of this Appendix.
- c. **Source:**
Surface waters of the Pecos River Stream System.
- d. **Purpose of Use:**
For irrigation, and for domestic and livestock watering uses incidental to irrigation use.
- e. **Point(s) of Diversion:**
Ditch Name: Carlsbad Irrigation District Main Canal
Location: As set forth in Part G of this Appendix
- f. **Location and Amount of Irrigated Acreage:**
Section 30, Township 21S, Range 27E, N.M.P.M.
Pt. NW¼ 4.00 acres
Total: 4.00 acres
- As shown on the attached revised Hydrographic Survey Map for Subfile No. 21.27.30.1-R, and the CID Section Hydrographic Survey Map Sheet No. 38 (1999-2011), included in Part F of this Appendix, representing the Court record as of the date of the filing of this Decree.

- g. **Amount of Water:**
As set forth in Part B of this Appendix.

B. STACKED WATER RIGHTS (Surface Water Only):

- a. **Office of the State Engineer File No(s):** 6
- b. **Priority:**
Surface Water Right: Carlsbad Irrigation District Main Canal: As set forth in Part B of this Appendix.
- c. **Source:**
CID Inter Se Disclosure

Surface waters of the Pecos River Stream System.

d. **Purpose of Use:**

For irrigation, and for domestic and livestock watering uses incidental to irrigation use.

e. **Point(s) of Diversion:**

Ditch Name: Carlsbad Irrigation District Main Canal

Location: As set forth in Part G of this Appendix

f. **Location and Amount of Irrigated Acreage:**

Section 30, Township 21S, Range 27E, N.M.P.M.

Pt. NW¼

1.00 acres

Total: 1.00 acres (Stacked)







As shown on the attached revised Hydrographic Survey Map for Subfile No. 21.27.30.1-R, and the CID Section Hydrographic Survey Map Sheet No. 38 (1999-2011), included in Part F of this Appendix, representing the Court record as of the date of the filing of this Decree.

g. **Amount of Water:**


As set forth in Part B of this Appendix.




Legend

-  Point of Diversion
-  Canals / Ditches
- Tract Boundaries**
-  Surface Water Only
-  Supplemental Groundwater
-  Reservoir / Pond
-  No Right

2009 Digital Orthophotography
 Grid Interval = 1000
 Scale 1" = 300'
 1:3,600




<p>STATE OF NEW MEXICO <i>Office of the State Engineer</i> John R. D'Antonio, Jr., P.E., State Engineer</p>	<p>Jane Coleman, Laura Mashaw, & Margaret Roberts Subfile 21.27.30.1-R 1/4/2011</p>
<p>Pecos River Stream System Carlsbad Irrigation District Hydrographic Survey Township 21</p>	 PAE

D.D.