

This document provides a summary of the water right data in the original consent order for this subfile as well as any amendments and corrections to the consent order. In the event there is a discrepancy between a description of water rights set forth in this document and the specific Court order that determines that right, the specific Court order is controlling.

Subfile No.: **22.27.08-E1**

Court No.: **CV-WH-03-1175**

CID Assessment Number: **NONE**

Date of Filing of Original Consent Order: **February 08, 2008**

Defendants: **CITY OF CARLSBAD**

A. NO RIGHT (Surface Water Only):

a. **Office of the State Engineer File No(s):** 6

b. **Priority:**
NONE

c. **Source:**
Surface waters of the Pecos River Stream System

d. **Purpose of Use:**
NO RIGHT

e. **Point(s) of Diversion:**
NONE
Ditch Name: Carlsbad Irrigation District Main Canal
Location: As set forth in Part G of this Appendix

f. Location and Amount of No Right Acreage:

Section 08, Township 22S, Range 27E, N.M.P.M.

Pt. NW¼

0.48 acres

Total: 0.48 acres (No Right)



As shown on the attached revised Hydrographic Survey Map for Subfile No. 22.27.08-E1, and the CID Section Hydrographic Survey Map Sheet No. 26 (1999-2011), included in Part F of this Appendix, representing the Court record as of the date of the filing of this Decree.

g. Amount of Water:





NONE



Legend

-  Point of Diversion
-  Canals / Ditches

Tract Boundaries


-  Surface Water Only
-  Supplemental Groundwater
-  Reservoir / Pond
-  No Right

2009 Digital Orthophotography

Grid Interval = 1000

Scale 1" = 200'

1:2,400



STATE OF NEW MEXICO

Office of the State Engineer

John R. D'Antonio, Jr., P.E., State Engineer

**Pecos River Stream System
Carlsbad Irrigation District**

Hydrographic Survey

Township 22

D.D.

City of Carlsbad
Subfile 22.27.08-E1

4/18/2011



PAE