

This document provides a summary of the water right data in the original consent order for this subfile as well as any amendments and corrections to the consent order. In the event there is a discrepancy between a description of water rights set forth in this document and the specific Court order that determines that right, the specific Court order is controlling.

Subfile No.: **22.27.22-B1**

Court No.: **CV-WH-03-1203**

CID Assessment Number: **191-03-00-00-01, 286-01-04-00-01, 693-02-00-00-01**

Date of Filing of Original Consent Order: **February 08, 2008**

Defendants: **B & R TRUCKING, INC**

A. IRRIGATED LANDS (Surface Water & Supplemental Groundwater Combined):

a. **Office of the State Engineer File No(s):** 6, C-9-F

b. Priority:

Supplemental Right: C-9-F: 11/10/1947

Surface Water Right: Carlsbad Irrigation District Main Canal: As set forth in Part B of this Appendix.

c. Source:

Shallow Groundwater.

Surface waters of the Pecos River Stream System.

d. Purpose of Use:

For irrigation, and for domestic, and livestock watering uses incidental to irrigation use.

e. Point(s) of Diversion:

Well No.: C-00009

Location: As set forth in Part G of this Appendix.

Ditch Name: Carlsbad Irrigation District Main Canal

Location: As set forth in Part G of this Appendix

f. Location and Amount of Irrigated Acreage:

Section 22, Township 22S, Range 27E, N.M.P.M.

Pt. SE¼

26.27 acres

Total: 26.27 acres (Supplemental)

As shown on the attached revised Hydrographic Survey Map for Subfile No. 22.27.22-B1, and the CID Section Hydrographic Survey Map Sheet No. 31 (1999-2011), included in Part F of this Appendix, representing the Court record as of the date of the filing of this Decree.

g. Amount of Water:

As set forth in Part B of this Appendix.

B. IRRIGATED LANDS (Surface Water Only):

a. **Office of the State Engineer File No(s):** 6

b. Priority:

Surface Water Right: Carlsbad Irrigation District Main Canal: As set forth in Part B of this Appendix.

c. Source:

Surface waters of the Pecos River Stream System.

d. Purpose of Use:

For irrigation, and for domestic, and livestock watering uses incidental to irrigation use.

e. Point(s) of Diversion:

Ditch Name: Carlsbad Irrigation District Main Canal

Location: As set forth in Part G of this Appendix

f. Location and Amount of Irrigated Acreage:

Section 22, Township 22S, Range 27E, N.M.P.M.

Pt. SE $\frac{1}{4}$

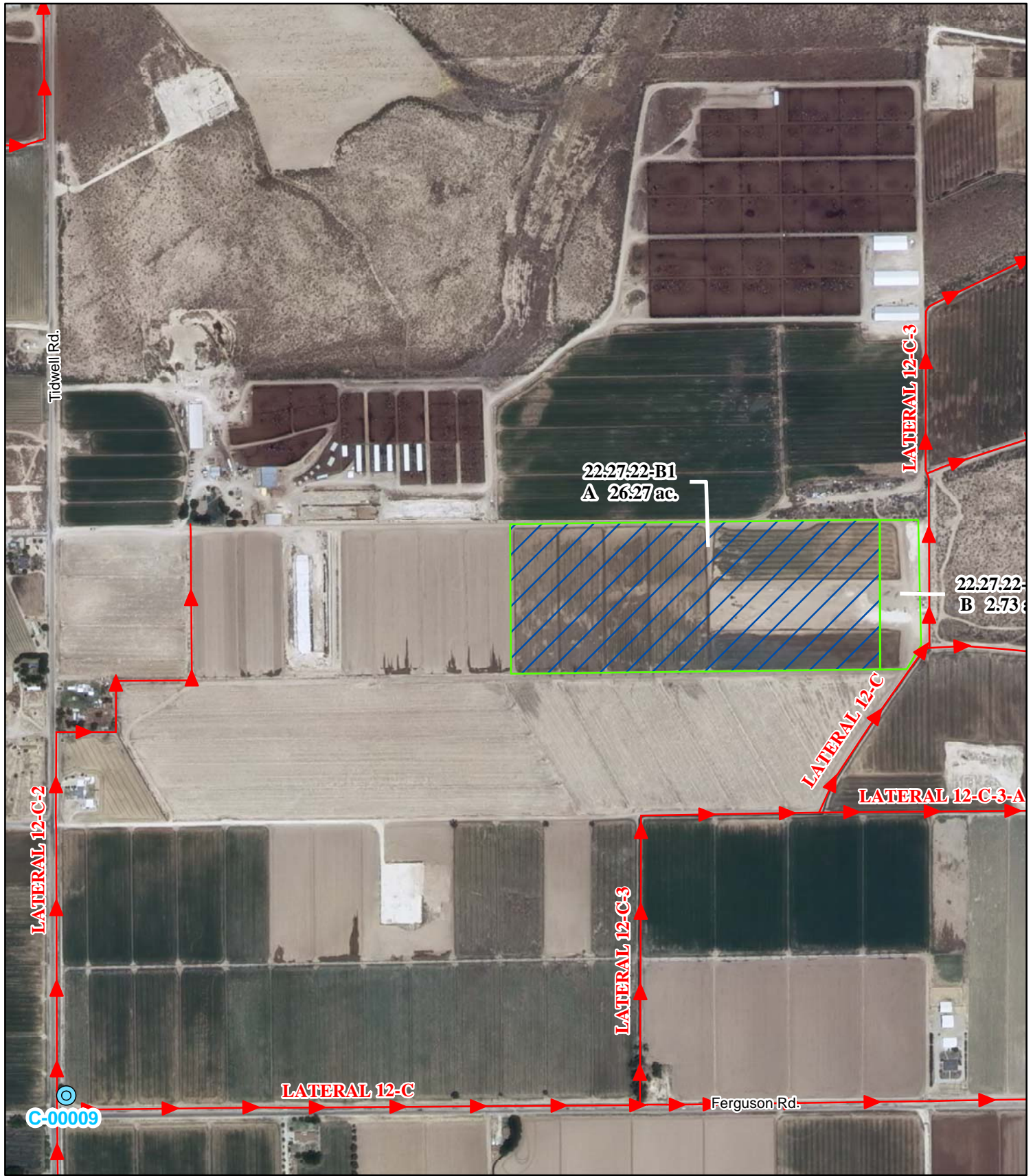
2.73 acres

Total: 2.73 acres







As shown on the attached revised Hydrographic Survey Map for Subfile No. 22.27.22-B1, and the CID Section Hydrographic Survey Map Sheet No. 31 (1999-2011), included in Part F of this Appendix, representing the Court record as of the date of the filing of this Decree.

g. Amount of Water:

As set forth in Part B of this Appendix.



Legend

-  Point of Diversion
-  Canals / Ditches
- Tract Boundaries**
-  Surface Water Only
-  Supplemental Groundwater
-  Reservoir / Pond
-  No Right

2009 Digital Orthophotography

Grid Interval = 1000

Scale 1" = 600'

1:7,200



STATE OF NEW MEXICO

Office of the State Engineer

John R. D'Antonio, Jr., P.E., State Engineer

**Pecos River Stream System
Carlsbad Irrigation District**

Hydrographic Survey

Township 22

B & R Trucking, Inc.

Subfile 22.27.22-B1

4/20/2011



D.D.

PAE