

This document provides a summary of the water right data in the original consent order for this subfile as well as any amendments and corrections to the consent order. In the event there is a discrepancy between a description of water rights set forth in this document and the specific Court order that determines that right, the specific Court order is controlling.

Subfile No.: **22.27.25-C**

Court No.: **CV-WH-03-431**

CID Assessment Number: **099-01-00-00-01**

Date of Filing of Original Consent Order: **August 24, 2006**

Defendants: **RAYMOND VECHAN JR. & DORIS L. VECHAN REV. TR. DTD. 6/14/1993**
DORIS LEWIS VECHAN TRUSTEE
RAYMOND VECHAN, JR. TRUSTEE

A. IRRIGATED LANDS (Surface Water & Supplemental Groundwater Combined):

- a. **Office of the State Engineer File No(s):** 6, C-393-S-Enlgd.
- b. **Priority:**
Supplemental Right: C-393-S-Enlgd: 6/7/1971
Surface Water Right: Carlsbad Irrigation District Main Canal: As set forth in Part B of this Appendix.
- c. **Source:**
Shallow Groundwater.
Surface waters of the Pecos River Stream System.
- d. **Purpose of Use:**
For irrigation, and for domestic, and livestock watering uses incidental to irrigation use.
- e. **Point(s) of Diversion:**
Well No.: C-00393-A
Location: As set forth in Part G of this Appendix.
Ditch Name: Carlsbad Irrigation District Main Canal
Location: As set forth in Part G of this Appendix
- f. **Location and Amount of Irrigated Acreage:**
Section 25, Township 22S, Range 27E, N.M.P.M.
Pt. SW¹/₄ 37.10 acres
Total: 37.10 acres (Supplemental)
As shown on the attached revised Hydrographic Survey Map for Subfile No. 22.27.25-C, and the CID Section Hydrographic Survey Map Sheet No. 34 (1999-2011), included in Part F of this Appendix, representing the Court record as of the date of the filing of this Decree.
- g. **Amount of Water:**
As set forth in Part B of this Appendix.

B. IRRIGATED LANDS (Surface Water Only):

a. **Office of the State Engineer File No(s):** 6

b. **Priority:**

Surface Water Right: Carlsbad Irrigation District Main Canal: As set forth in Part B of this Appendix.

c. **Source:**

Surface waters of the Pecos River Stream System.

d. **Purpose of Use:**

For irrigation, and for domestic, and livestock watering uses incidental to irrigation use.

e. **Point(s) of Diversion:**

Ditch Name: Carlsbad Irrigation District Main Canal

Location: As set forth in Part G of this Appendix

f. **Location and Amount of Irrigated Acreage:**

Section 25, Township 22S, Range 27E, N.M.P.M.

Pt. SW $\frac{1}{4}$

2.90 acres

Total: 2.90 acres







As shown on the attached revised Hydrographic Survey Map for Subfile No. 22.27.25-C, and the CID Section Hydrographic Survey Map Sheet No. 34 (1999-2011), included in Part F of this Appendix, representing the Court record as of the date of the filing of this Decree.

g. **Amount of Water:**

As set forth in Part B of this Appendix.



Legend

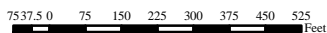
-  Point of Diversion
-  Canals / Ditches
- Tract Boundaries**
-  Surface Water Only
-  Supplemental Groundwater
-  Reservoir / Pond
-  No Right

2009 Digital Orthophotography

Grid Interval = 1000

Scale 1" = 400'

1:4,800



STATE OF NEW MEXICO

Office of the State Engineer

John R. D'Antonio, Jr., P.E., State Engineer

**Pecos River Stream System
Carlsbad Irrigation District**

Hydrographic Survey

Township 22

D.D.

Raymond Vechan Jr. &
Doris L. Vechan Rev.Trust

Subfile 22.27.25-C

4/21/2011



PAE