

This document provides a summary of the water right data in the original consent order for this subfile as well as any amendments and corrections to the consent order. In the event there is a discrepancy between a description of water rights set forth in this document and the specific Court order that determines that right, the specific Court order is controlling.

Subfile No.: **22.27.34-I**

Court No.: **CV-WH-03-482**

CID Assessment Number: **158-03-00-00-01**

Date of Filing of Original Consent Order: **October 19, 2006**

Defendants: **CONNIE M. ARANDA  
ROBERT C. ARANDA**

**A. IRRIGATED LANDS (Surface Water Only):**

a. **Office of the State Engineer File No(s):** 6

b. **Priority:**

Surface Water Right: Carlsbad Irrigation District Main Canal: As set forth in Part B of this Appendix.

c. **Source:**

Surface waters of the Pecos River Stream System.

d. **Purpose of Use:**

For irrigation, and for domestic, and livestock watering uses incidental to irrigation use.

e. **Point(s) of Diversion:**

Ditch Name: Carlsbad Irrigation District Main Canal  
Location: As set forth in Part G of this Appendix

f. **Location and Amount of Irrigated Acreage:**

Section 34, Township 22S, Range 27E, N.M.P.M.

Pt. SW<sup>1</sup>/<sub>4</sub>

5.50 acres

Total: 5.50 acres







As shown on the attached revised Hydrographic Survey Map for Subfile No. 22.27.34-I, and the CID Section Hydrographic Survey Map Sheet No. 33 (1999-2011), included in Part F of this Appendix, representing the Court record as of the date of the filing of this Decree.

g. **Amount of Water:**

As set forth in Part B of this Appendix.



**Legend**


-  Point of Diversion
-  Canals / Ditches
- Tract Boundaries**
-  Surface Water Only
-  Supplemental Groundwater
-  Reservoir / Pond
-  No Right

2009 Digital Orthophotography

Grid Interval = 1000

Scale 1" = 300'

1:3,600



**STATE OF NEW MEXICO**

*Office of the State Engineer*

John R. D'Antonio, Jr., P.E., State Engineer

**Pecos River Stream System  
Carlsbad Irrigation District**

Hydrographic Survey

Township 22

D.D.

Connie M. & Robert C.

Aranda

Subfile 22.27.34-I

4/22/2011



PAE