

This document provides a summary of the water right data in the original consent order for this subfile as well as any amendments and corrections to the consent order. In the event there is a discrepancy between a description of water rights set forth in this document and the specific Court order that determines that right, the specific Court order is controlling.

Subfile No.: **23.27.12-A**

Court No.: **CV-WH-03-161**

CID Assessment Number: **585-00-00-00-01, 400-00-00-00-01, 538-00-00-00-01**

Date of Filing of Original Consent Order: **December 11, 2003**

Defendants: **MARY LOU VASQUEZ**  
**MAX M. VASQUEZ**

**A. IRRIGATED LANDS (Surface Water & Supplemental Groundwater Combined):**

- a. **Office of the State Engineer File No(s):** 6, C-155
- b. **Priority:**  
Supplemental Right: C-00155 May 3, 1948  
Surface Water Right: Carlsbad Irrigation District Main Canal: As set forth in Part B of this Appendix.
- c. **Source:**  
Shallow Groundwater.  
Surface waters of the Pecos River Stream System.
- d. **Purpose of Use:**  
For irrigation, and for domestic, and livestock watering uses incidental to irrigation use.
- e. **Point(s) of Diversion:**  
Well No.: C-00155  
Location: As set forth in Part G of this Appendix.  
Ditch Name: Carlsbad Irrigation District Main Canal  
Location: As set forth in Part G of this Appendix
- f. **Location and Amount of Irrigated Acreage:**  
Section 12, Township 23S, Range 27E, N.M.P.M.  
Pt. NW¼ 64.50 acres  
Total: 64.50 acres ( Supplemental )  
As shown on the attached revised Hydrographic Survey Map for Subfile No. 23.27.12-A, and the CID Section Hydrographic Survey Map Sheet No. 13 (1999-2011), included in Part F of this Appendix, representing the Court record as of the date of the filing of this Decree.
- g. **Amount of Water:**  
As set forth in Part B of this Appendix.

**B. IRRIGATED LANDS (Surface Water Only):**

- a. **Office of the State Engineer File No(s):** 6

**b. Priority:**

Surface Water Right: Carlsbad Irrigation District Main Canal: As set forth in Part B of this Appendix.

**c. Source:**

Surface waters of the Pecos River Stream System.

**d. Purpose of Use:**

For irrigation, and for domestic, and livestock watering uses incidental to irrigation use.

**e. Point(s) of Diversion:**

Ditch Name: Carlsbad Irrigation District Main Canal

Location: As set forth in Part G of this Appendix

**f. Location and Amount of Irrigated Acreage:**

Section 12, Township 23S, Range 27E, N.M.P.M.

Pt. NW¼


2.50 acres

Total: 2.50 acres







As shown on the attached revised Hydrographic Survey Map for Subfile No. 23.27.12-A, and the CID Section Hydrographic Survey Map Sheet No. 13 (1999-2011), included in Part F of this Appendix, representing the Court record as of the date of the filing of this Decree.

**g. Amount of Water:**

As set forth in Part B of this Appendix.



**Legend**

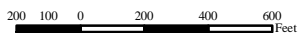
-  Point of Diversion
-  Canals / Ditches
- Tract Boundaries**
-  Surface Water Only
-  Supplemental Groundwater
-  Reservoir / Pond
-  No Right

2009 Digital Orthophotography

Grid Interval = 1000

Scale 1" = 600'

1:7,200



**STATE OF NEW MEXICO**

*Office of the State Engineer*

John R. D'Antonio, Jr., P.E., State Engineer

**Pecos River Stream System  
Carlsbad Irrigation District**

Hydrographic Survey

Township 23

D.D.

Mary Lou & Max M.

Vasquez

Subfile 23.27.12-A

4/27/2011



DET