

This document provides a summary of the water right data in the original consent order for this subfile as well as any amendments and corrections to the consent order. In the event there is a discrepancy between a description of water rights set forth in this document and the specific Court order that determines that right, the specific Court order is controlling.

Subfile No.: **23.27.12-B**

Court No.: **CV-WH-03-162**

CID Assessment Number: **585-00-00-00-01, 400-00-00-00-01, 538-00-00-00-01**

Date of Filing of Original Consent Order: **December 11, 2003**

Defendants: **MARY LOU VASQUEZ**
MAX M. VASQUEZ

A. IRRIGATED LANDS (Surface Water & Supplemental Groundwater Combined):

- a. **Office of the State Engineer File No(s):** 6, C-155-B
- b. **Priority:**
 - Supplemental Right: C-155-B: May 3, 1948
 - Surface Water Right: Carlsbad Irrigation District Main Canal: As set forth in Part B of this Appendix.
- c. **Source:**
 - Shallow Groundwater.
 - Surface waters of the Pecos River Stream System.
- d. **Purpose of Use:**
 - For irrigation, and for domestic, and livestock watering uses incidental to irrigation use.
- e. **Point(s) of Diversion:**
 - Well No.: C-00155
 - Location: As set forth in Part G of this Appendix.
 - Ditch Name: Carlsbad Irrigation District Main Canal
 - Location: As set forth in Part G of this Appendix
- f. **Location and Amount of Irrigated Acreage:**
 - Section 12, Township 23S, Range 27E, N.M.P.M.
 - Pt. NW¼ 54.50 acres
 - Total: 54.50 acres (Supplemental)
 - As shown on the attached revised Hydrographic Survey Map for Subfile No. 23.27.12-B, and the CID Section Hydrographic Survey Map Sheet No. 13 (1999-2011), included in Part F of this Appendix, representing the Court record as of the date of the filing of this Decree.
- g. **Amount of Water:**
 - As set forth in Part B of this Appendix.

B. IRRIGATED LANDS (Surface Water Only):

- a. **Office of the State Engineer File No(s):** 6

b. **Priority:**
Surface Water Right: Carlsbad Irrigation District Main Canal: As set forth in Part B of this Appendix.

c. **Source:**
Surface waters of the Pecos River Stream System.

d. **Purpose of Use:**
For irrigation, and for domestic, and livestock watering uses incidental to irrigation use.

e. **Point(s) of Diversion:**
Ditch Name: Carlsbad Irrigation District Main Canal
Location: As set forth in Part G of this Appendix

f. **Location and Amount of Irrigated Acreage:**
Section 12, Township 23S, Range 27E, N.M.P.M.
Pt. NW¼

	1.30 acres
Total:	<u>1.30 acres</u>

As shown on the attached revised Hydrographic Survey Map for Subfile No. 23.27.12-B, and the CID Section Hydrographic Survey Map Sheet No. 13 (1999-2011), included in Part F of this Appendix, representing the Court record as of the date of the filing of this Decree.

g. **Amount of Water:**
As set forth in Part B of this Appendix.

C. NO RIGHT (Surface Water Only):

a. **Office of the State Engineer File No(s):** 6

b. **Priority:**
NONE

c. **Source:**
Surface waters of the Pecos River Stream System

d. **Purpose of Use:**
NO RIGHT

e. **Point(s) of Diversion:**
NONE
Ditch Name: Carlsbad Irrigation District Main Canal
Location: As set forth in Part G of this Appendix

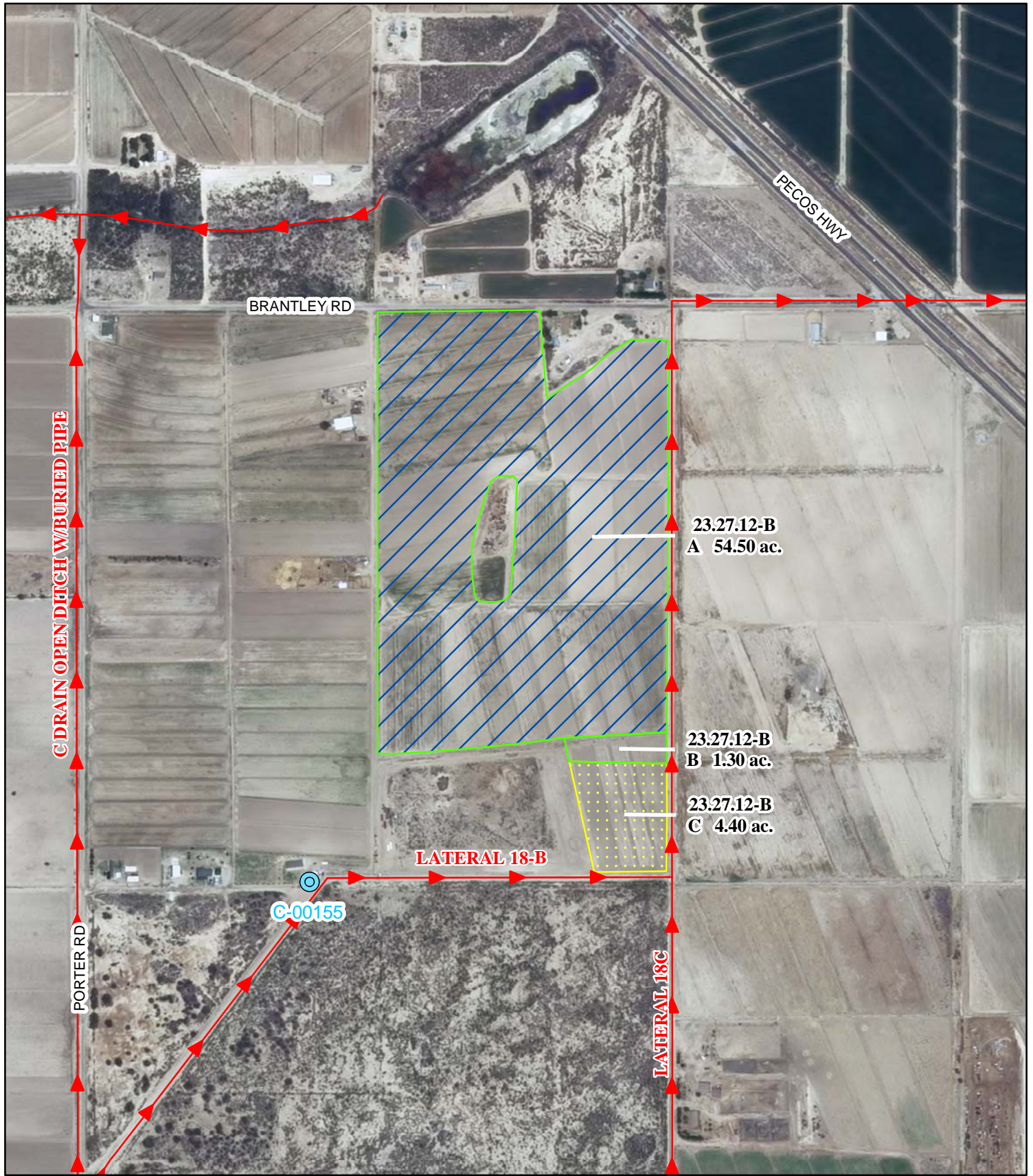
f. **Location and Amount of No Right Acreage:**
Section 12, Township 23S, Range 27E, N.M.P.M.
Pt. NW¼

	4.40 acres
Total:	<u>4.40 acres (No Right)</u>







As shown on the attached revised Hydrographic Survey Map for Subfile No. 23.27.12-B, and the CID Section Hydrographic Survey Map Sheet No. 13 (1999-2011), included in Part F of this Appendix, representing the Court record as of the date of the filing of this Decree.

g. Amount of Water:

NONE



Legend

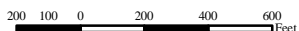
-  Point of Diversion
-  Canals / Ditches
- Tract Boundaries**
-  Surface Water Only
-  Supplemental Groundwater
-  Reservoir / Pond
-  No Right

2009 Digital Orthophotography

Grid Interval = 1000

Scale 1" = 600'

1:7,200



STATE OF NEW MEXICO

Office of the State Engineer

John R. D'Antonio, Jr., P.E., State Engineer

**Pecos River Stream System
Carlsbad Irrigation District**

Hydrographic Survey

Township 23

D.D.

Mary Lou & Max M.

Vasquez

Subfile 23.27.12-B

4/27/2011



DET