

This document provides a summary of the water right data in the original consent order for this subfile as well as any amendments and corrections to the consent order. In the event there is a discrepancy between a description of water rights set forth in this document and the specific Court order that determines that right, the specific Court order is controlling.

Subfile No.: **24.28.09-C**

Court No.: **CV-WH-03-35**

CID Assessment Number: **074-00-00-00-01**

Date of Filing of Original Consent Order: **October 15, 2003**

Defendants: **DICK CALDERON**
MONICA CALDERON

A. IRRIGATED LANDS (Surface Water Only):

a. **Office of the State Engineer File No(s):** 6, 1927

b. **Priority:**

Surface Water Right: Black River Canal: December 31, 1889, for the amount of water diverted from the Black River.

Surface Water Right: Carlsbad Irrigation District Main Canal: As set forth in Part B of this Appendix.

c. **Source:**

Surface waters of the Pecos River Stream system, including surface waters of the Black River, a tributary of the Pecos River.

Surface waters of the Pecos River Stream System.

d. **Purpose of Use:**

For irrigation, and for domestic, and livestock watering uses incidental to irrigation use.

e. **Point(s) of Diversion:**

Ditch Name: Black River Canal

Location: As set forth in Part G of this Appendix

Ditch Name: Carlsbad Irrigation District Main Canal

Location: As set forth in Part G of this Appendix

f. **Location and Amount of Irrigated Acreage:**

Section 09, Township 24S, Range 28E, N.M.P.M.

Pt. NW $\frac{1}{4}$	3.10 acres
Pt. NE $\frac{1}{4}$	3.50 acres
Pt. SW $\frac{1}{4}$	96.20 acres
Pt. SE $\frac{1}{4}$	22.20 acres

Total: 125.00 acres

As shown on the attached revised Hydrographic Survey Map for Subfile No. 24.28.09-C, and the CID Section Hydrographic Survey Map Sheet No. 7 (1999-2011), included in Part F of this Appendix, representing the Court record as of the date of the filing of this Decree.

g. Amount of Water:

As set forth in Part B of this Appendix.

B. NO RIGHT (Surface Water Only):

a. **Office of the State Engineer File No(s):** 6

b. **Priority:**
NONE

c. **Source:**
Surface waters of the Pecos River Stream System

d. **Purpose of Use:**
NO RIGHT

e. **Point(s) of Diversion:**
NONE
Ditch Name: Carlsbad Irrigation District Main Canal
Location: As set forth in Part G of this Appendix

f. Location and Amount of No Right Acreage:

Section 09, Township 24S, Range 28E, N.M.P.M.

Pt. SW $\frac{1}{4}$

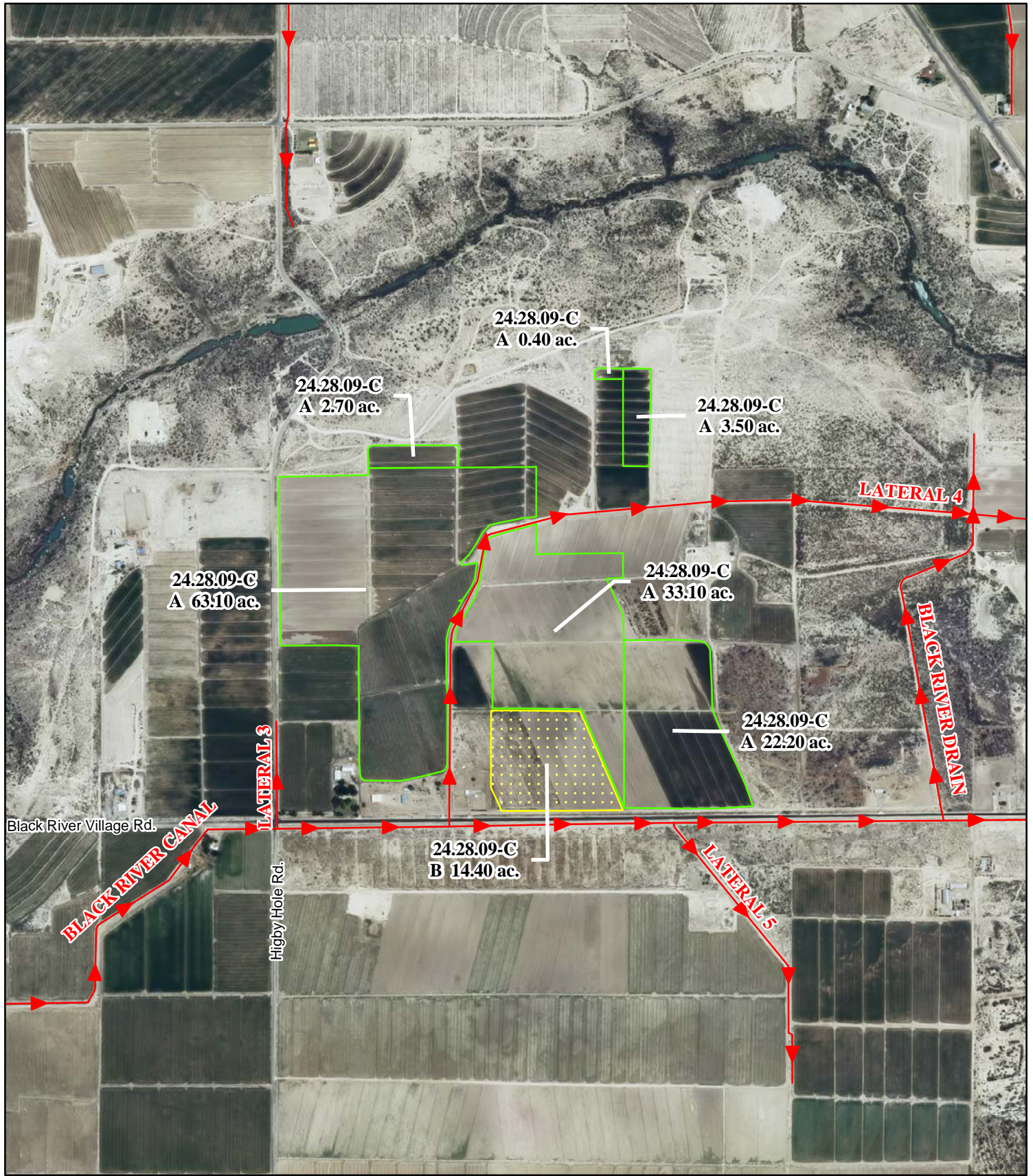
14.40 acres

Total: 14.40 acres (No Right)







As shown on the attached revised Hydrographic Survey Map for Subfile No. 24.28.09-C, and the CID Section Hydrographic Survey Map Sheet No. 7 (1999-2011), included in Part F of this Appendix, representing the Court record as of the date of the filing of this Decree.

g. Amount of Water:


NONE



Legend

-  Point of Diversion
-  Canals / Ditches
- Tract Boundaries**
-  Surface Water Only
-  Supplemental Groundwater
-  Reservoir / Pond
-  No Right

2009 Digital Orthophotography
 Grid Interval = 1000
 Scale 1" = 1,000'
 1:12,000




STATE OF NEW MEXICO
Office of the State Engineer
 John R. D'Antonio, Jr., P.E., State Engineer

Pecos River Stream System
Carlsbad Irrigation District
 Hydrographic Survey
 Township 24

D.D.

Dick & Monica
 Calderon
 Subfile 24.28.09-C
 5/2/2011



PAE